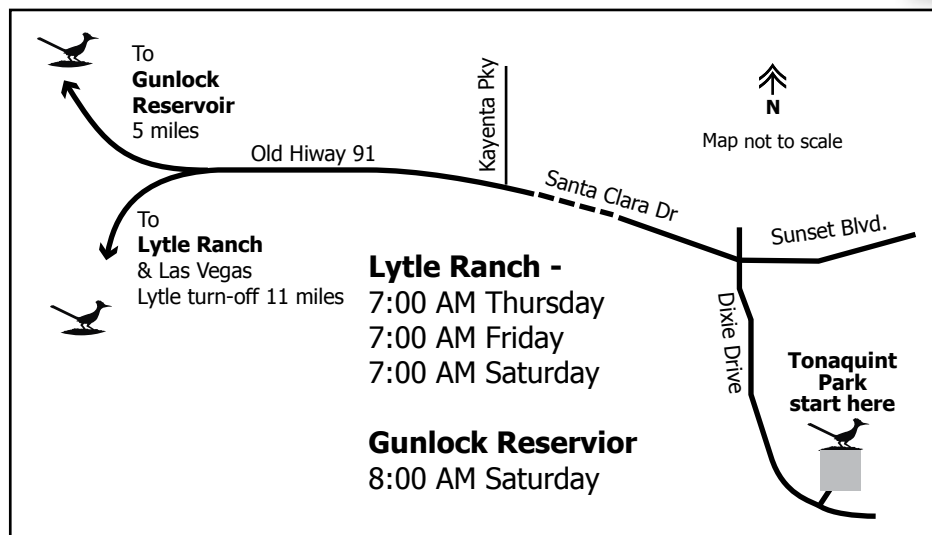
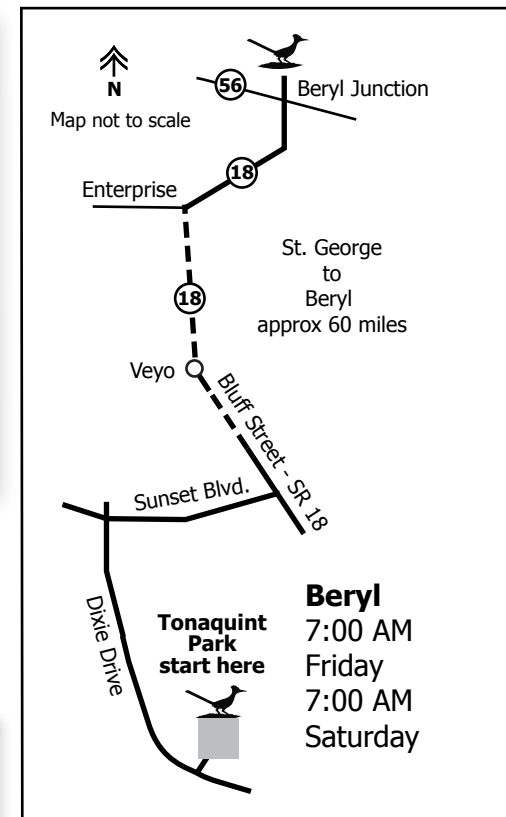
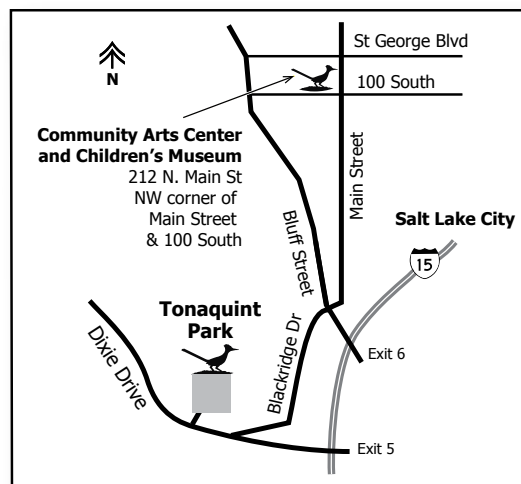
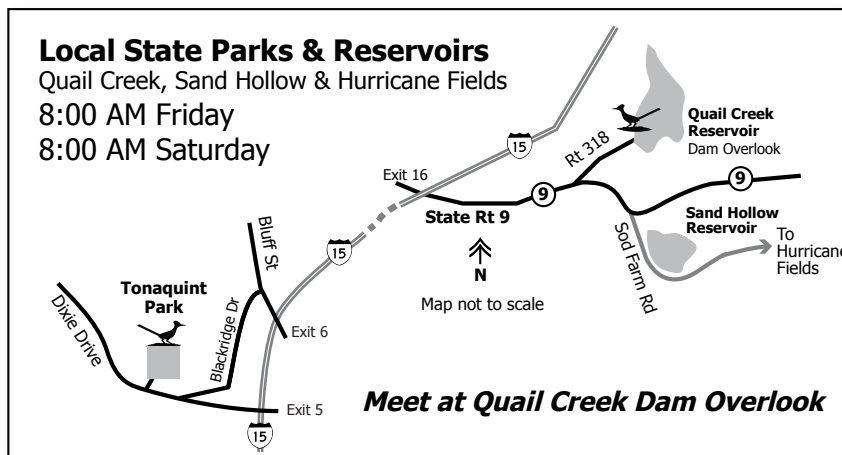


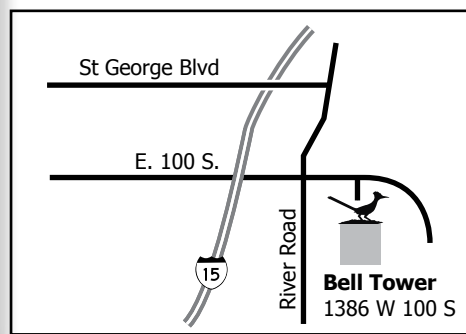
St. George BIRD FESTIVAL

Please check your starting locations.
 These maps will direct you to your birding site.
 Times indicate departures from the Tonaquint Center
 or at your location meeting site.
You must sign the liability release prior to departure!

Have a great day birding!



Community Arts • Children's Center
Wintering Birds of Washington County
 6:00 PM Thursday Presentation



Banquet • Presentation • Auction
Bell Tower
 6:00PM Saturday

Map not to scale - 45 miles from St. George to Zion National Park

Zion National Park
Meet at Park entrance in Springdale
 9:00 AM Thursday • 9:00 AM Friday • 9:00 AM Saturday

Grafton/Springdale
Meet on SR9 just past mile marker 19 on south side of road
 8:00 AM Thursday • 8:00 AM Friday

Halfway Wash Trail
 Park in shopping center

Local Ponds & Washes
 10:30 AM Friday

Tonaquint Park start here

Map not to scale

Biking, Birds and Binoculars
 10:00 AM Thursday
 10:00 AM Friday
 10:00 AM Saturday

Tonaquint Park start here

Park at 188 N3050 E
 Green Springs Rd becomes N3050 E after Telegraph Rd

Map not to scale

Paradise Canyon Red Cliffs Reserve
 10:00 AM Saturday

Tonaquint Park start here

Chuckwalla Trailhead

Turnoff on left about 1/4 mile past Pkwy

Southwest Willow Flycatcher
 9:00 AM Friday

Tonaquint Park start here

Springs Pond (Seegmiller Pond)
 turn on Springs Drive

Horse Park
 8:00 AM Saturday

Tonaquint Park start here

Owl Prowls
 Thursday 8:30 PM Departs Tonaquint Nature Ceter
 Friday 8:30 PM Departs Tonaquint Nature Ceter

Search for Vermilion Flycatcher
 Friday 8:30 AM Tonaquint Center